




GPS2 SURVEY ENGINEERING

Engineering Survey «» Geotechnical Investigation «» CAD & GIS

An ISO 9001:2015 Certified MSME

- 📍 **Regd. Office:** Boinchipota, Hooghly, West Bengal, India, Pin-712409.
- 📍 **Proj. Office :** Near Nandadulal Temple, Lalbagan Chalk, Chandannagar, Hooghly, West Bengal, India, Pin- 712136.
- ☎ **+91-8100518451, +91- 7603065168**
- ✉ **gps2survey@gmail.com , gps2survey@yahoo.com**
- 🌐 **www.gps2.co.in**





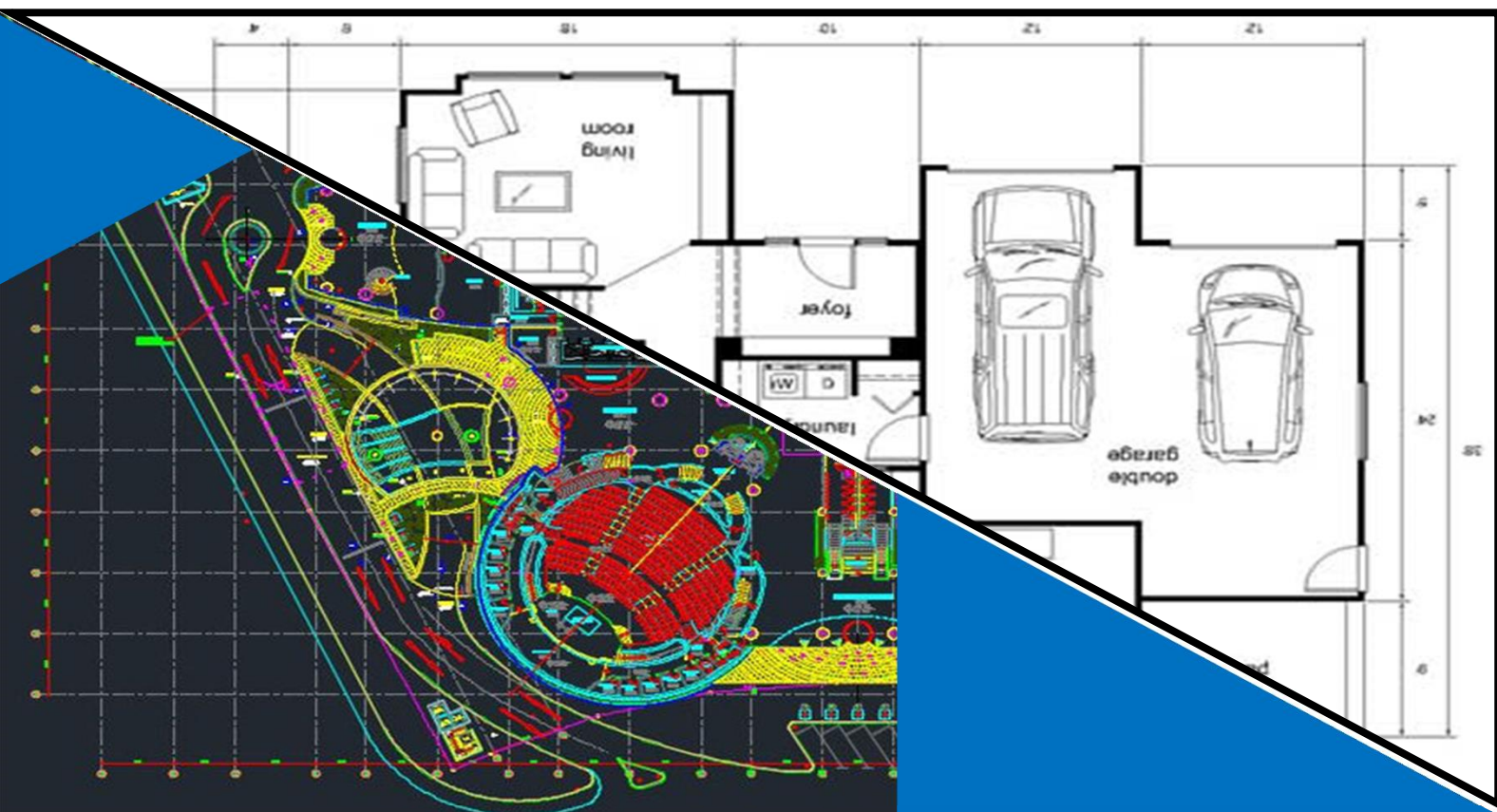
ABOUT US

GPS2 Survey Engineering is a Kolkata-based company established with core competence in the areas of Geographical Information System, Engineering design solutions, Topographical Survey and GPS & Total Station solutions, Training, Data Processing, Ground survey & Others GIS related survey and Geotechnical Investigation. The Company specializes in Executing the various types of Soil investigation and survey using all modern instruments like Total station, DGPS, GPS etc. in the Power Sectors, Irrigations, Roads, Rail, Mines, services for Municipality, Health, and Urban planning sectors.

In developing solutions and services, **GPS2** has been guide by the vision of combining the power of GIS and the flexibility afforded by information technology with the blend of Internet to develop utility-based solutions to customers.

GPS2 comprises of professionals who are welled adverse in their various technical, managerial, administrative fields to ensure that the project is executed to obtain the best result catering to the client's requirements.

GPS2 has emerged as a one-stop shop for all GIS, Survey, DPR & Software related activities, including GIS & others training application, software Development, Data processing etc. in West Bengal as well as all over India. With strategic associates and partnerships at various locations in India, GPS2 can address your problems and offer solutions with quick response, we believe in the power of knowledge which makes us to maintain consistency even in severe and sustained competition.



MISSION

To expand the market reach and penetrate through a successfully and satisfied client, who have benefited with the services and support provided by GPS2 Survey Engineering.

VISION

To emerge as a premier solution provider in the areas of any Survey field work, auto-cad drawings, Geographical Information Systems and Engineering Solutions by providing services that optimize customer investments.

OUR QUALITY POLICY

At GPS2, we are committed to accomplished complete customer satisfaction and enhancing it. This commitment shared by all employees is an integral part of the fundamental values of our company.

We shall achieve this by continual improvement of Process, Product, Service, employees training & Quality Systems to meet the customer's expectation and there by establish long term association. .

COMPANY PHILOSOPHY

To serve as the catalyst for determinate GPS2 Survey Engineering employees commitment and success as our core values.





CORE VALUES

- ❖ **People-focused.**
- ❖ **Longevity-with the organization.**
- ❖ **Enthusiasm-gives birth to innovation.**
- ❖ **Assurance of growth.**
- ❖ **Sensitivity-regardless of issues.**
- ❖ **Understanding-either way.**
- ❖ **Respect-for all.**
- ❖ **Teamwork formulates us to stand in all odds surely a pleasure to work.**

OUR SERVICES

❑ Engineering Survey

- ❖ Contour Survey
- ❖ Road Network Survey
- ❖ Cadastral Survey
- ❖ Topographical Survey
- ❖ Transmission Line Survey
- ❖ L-section & Cross Section Drawing
- ❖ Engineering Survey
- ❖ Land Demarcation
- ❖ Drone Survey
- ❖ Layout Survey



❑ Geotechnical Investigation

- ❖ Soil Boring
- ❖ ERT
- ❖ CBR
- ❖ Trial Pit



❑ DGPS & GPS Survey

- ❖ GPS Mapping
- ❖ Establishment of Control Points
- ❖ Contour Through DGPS
- ❖ RTK Survey
- ❖ Baseline Survey
- ❖ Triangulation Survey
- ❖ Centerline Marking



OUR SERVICES

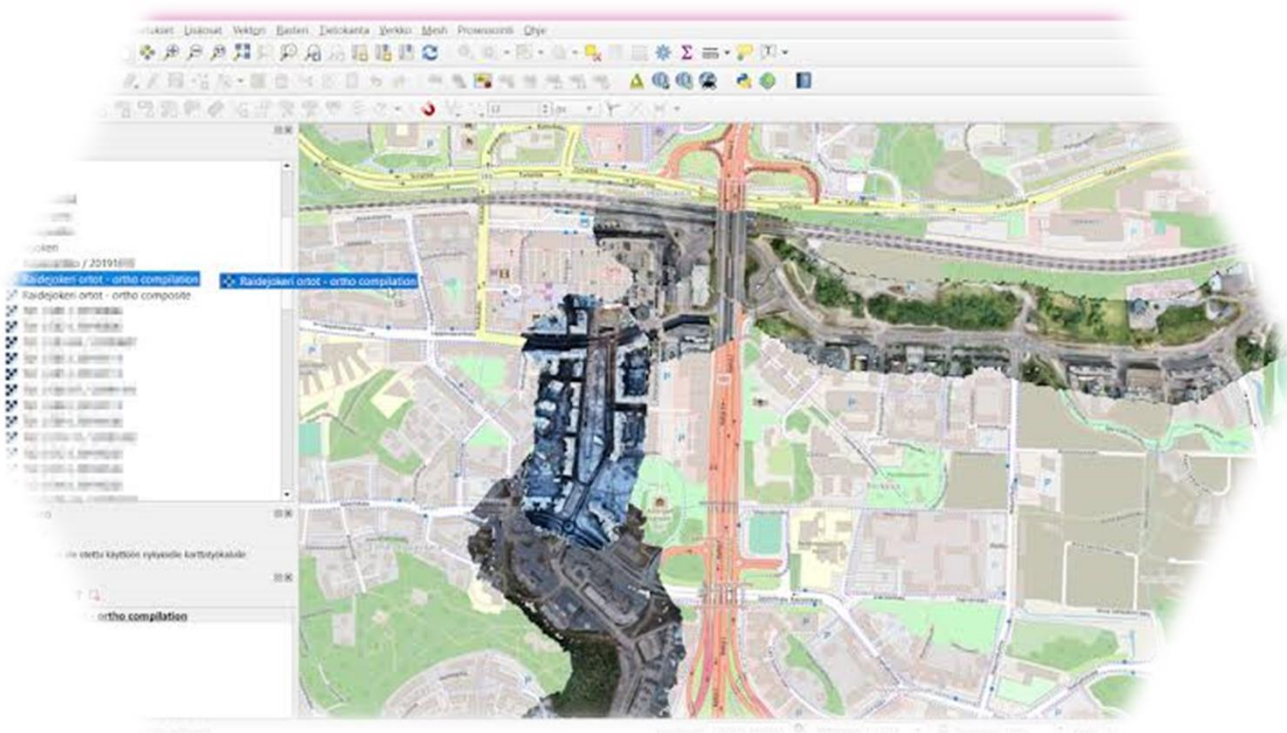
❑ GIS & Remote Sensing

- ❖ Utility Mapping
- ❖ Urban GIS
- ❖ Base Map Preparation for Town Planning
- ❖ GIS mapping for Urban Development
- ❖ Digitization
- ❖ GIS Analysis
- ❖ Image Processing
- ❖ Surface Modeling



❑ Mapping Solution

- ❖ Digitization of maps / GIS and related Project.
- ❖ Cad Drawing



OUR ESTEEMED CLIENTS



South Eastern Railway



TOURISM DEPARTMENT, GOVERNMENT OF WEST BENGAL



PWD

Public Works Department
Government of West Bengal



Sgrid



vikram solar

CREATING CLIMATE FOR CHANGE



OM LOGISTICS LTD.
Making Business Simple

ISO 9001:2015, 14001:2015 Certified Company



SKYLARK™
DRONES





+91-8100518451 ,+91- 7603065168



gps2survey@gmail.com , gps2survey@yahoo.com



Regd. Office: Boinchipota, Hooghly, West Bengal, India, Pin-712409

Proj. Office : Near Nandadulal Temple, Lalbagan Chalk,
Chandannagar, Hooghly, West Bengal, India, Pin- 712136



www.gps2.co.in

